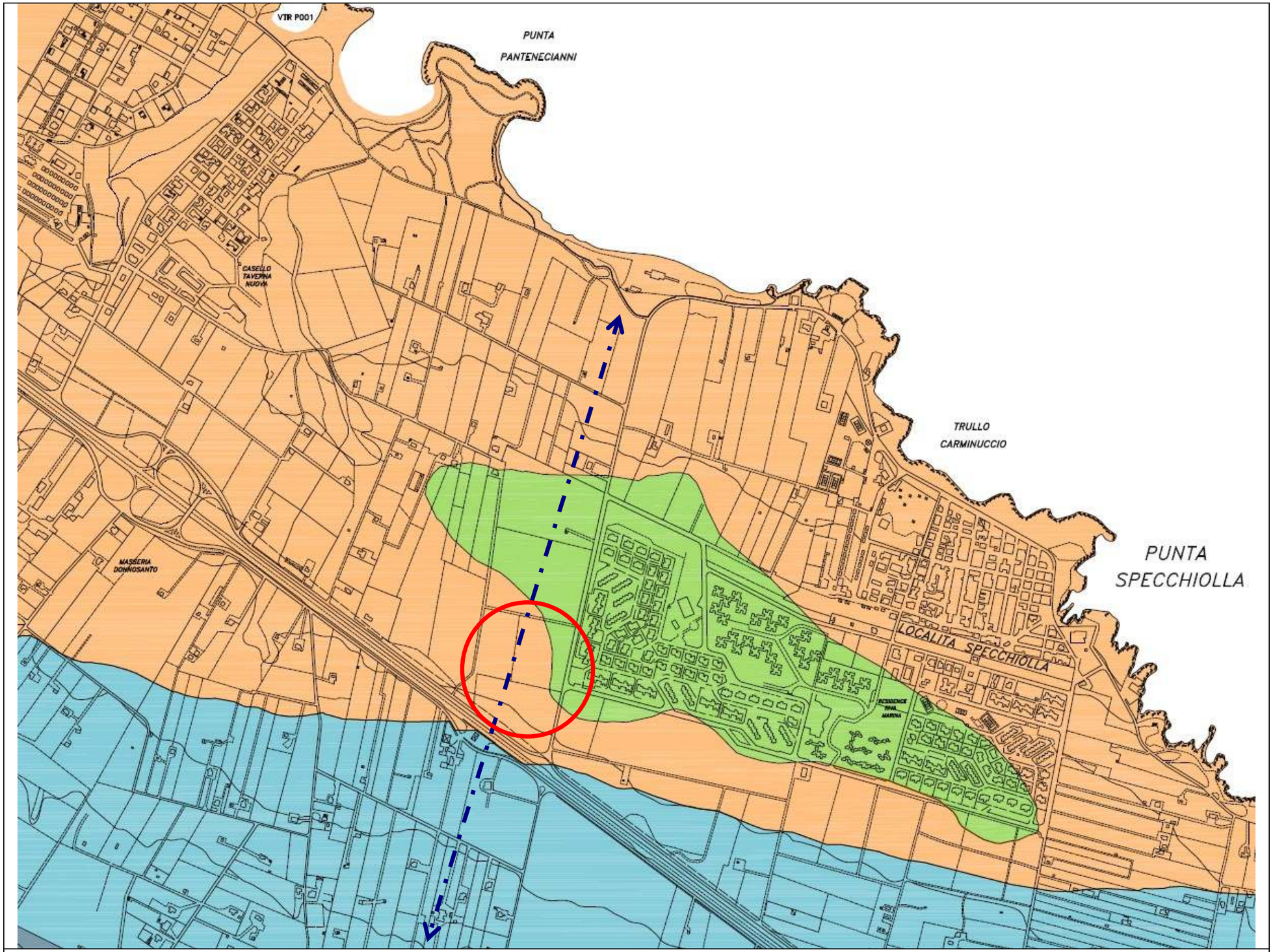

LEGENDA

"Calcare di Altamura" (Cretaceo sup.) **"Calcarenite di Gravina" (Pleistocene inf.)** **Depositi alluvionali e/o colluviali recenti.**

Traccia della sezione geologica **Ubicazione del sito di progetto**

Fig. 2 – CARTA GEOLOGICA (scala 1:10.000).

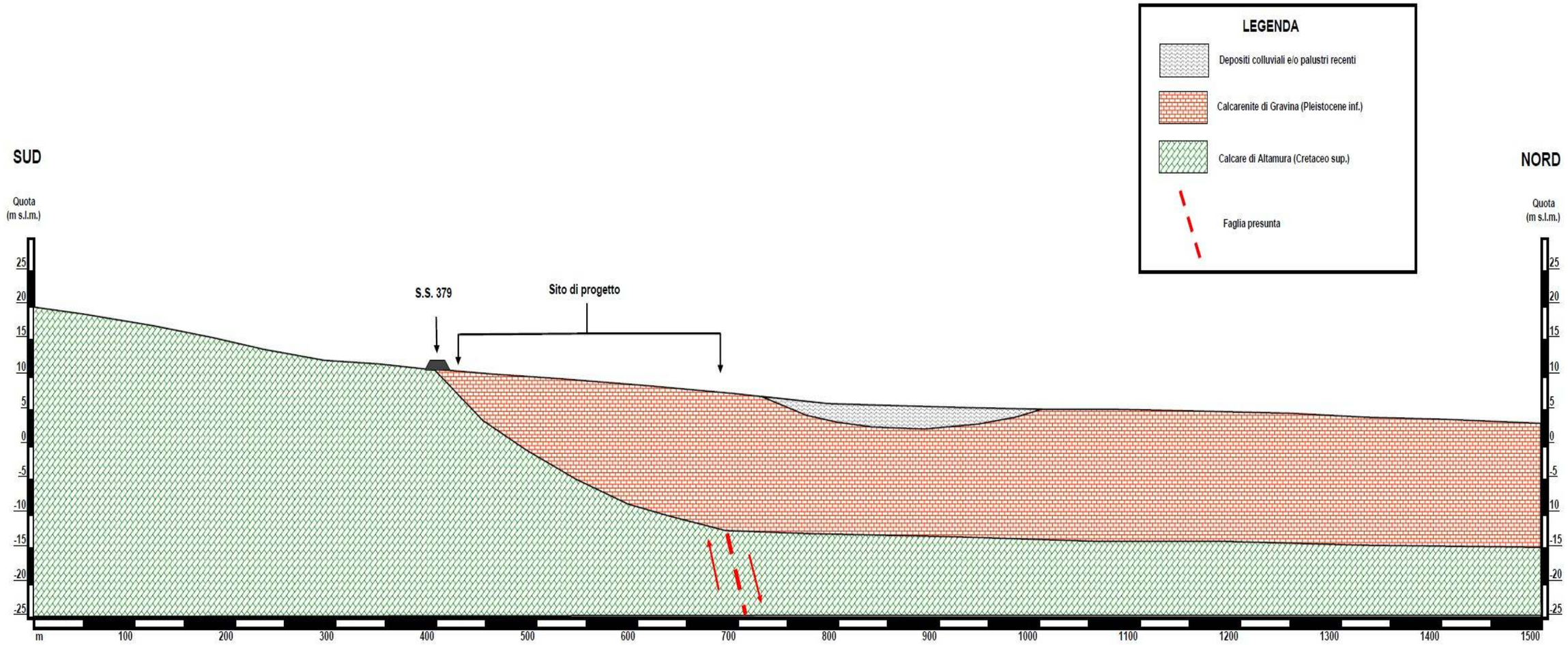

Fig. 3 – SEZIONE GEOLOGICA.

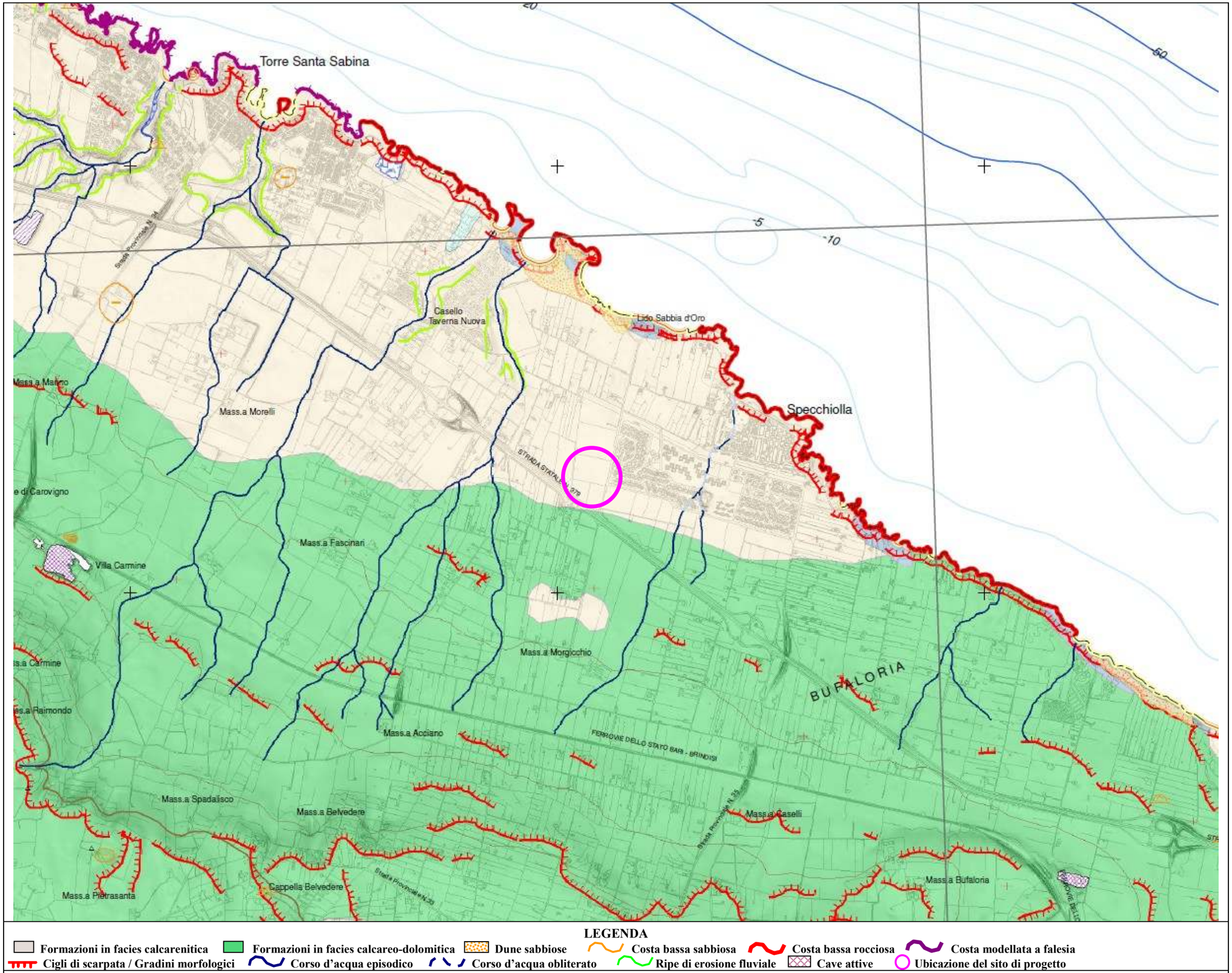

Fig. 4 – Stralcio della Carta Idrogeomorfologica della Regione Puglia in scala 1:25.000 (www.adb.puglia.it).

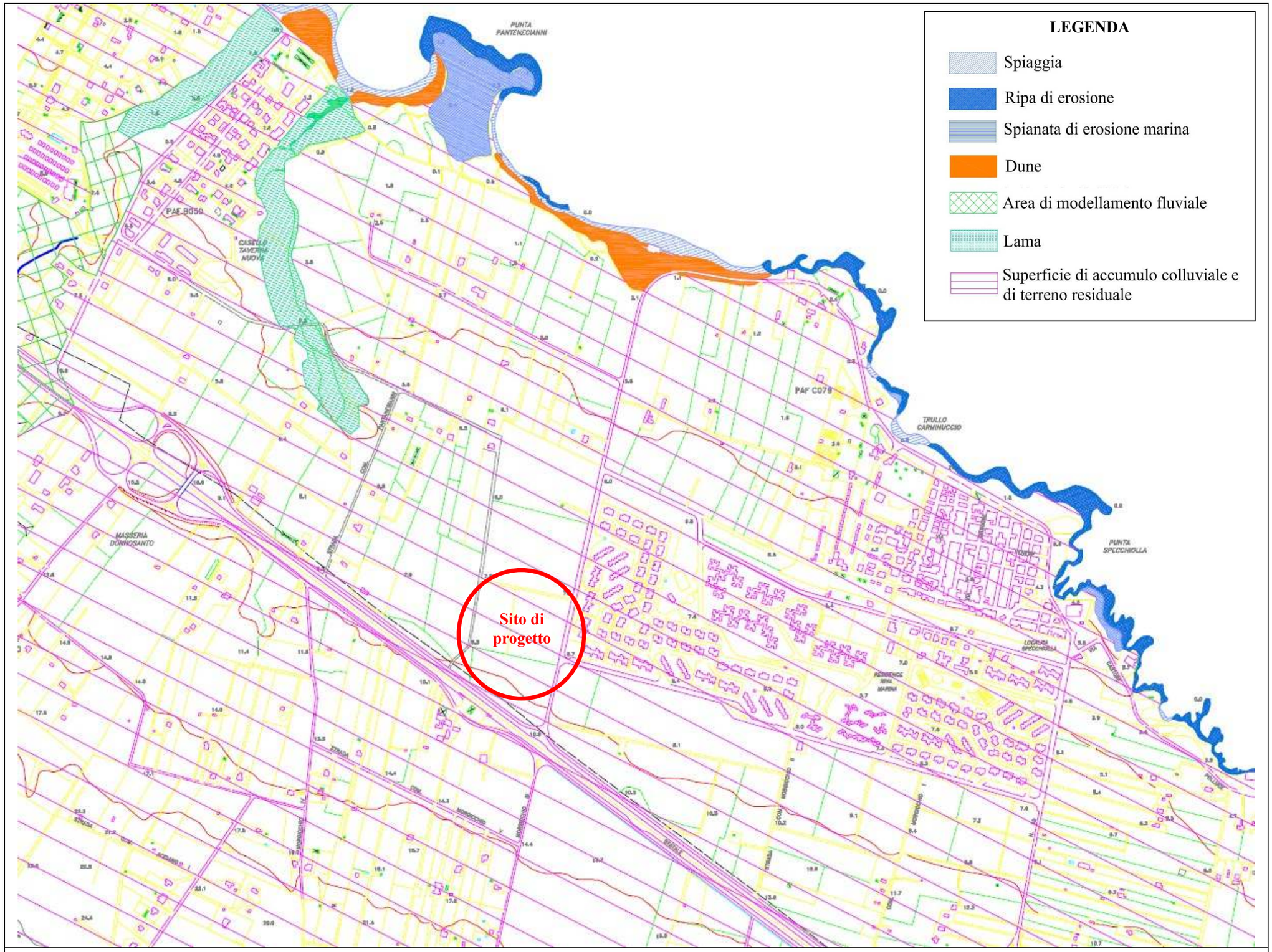

Fig. 5 – CARTA GEOMORFOLOGICA (scala 1:10.000).

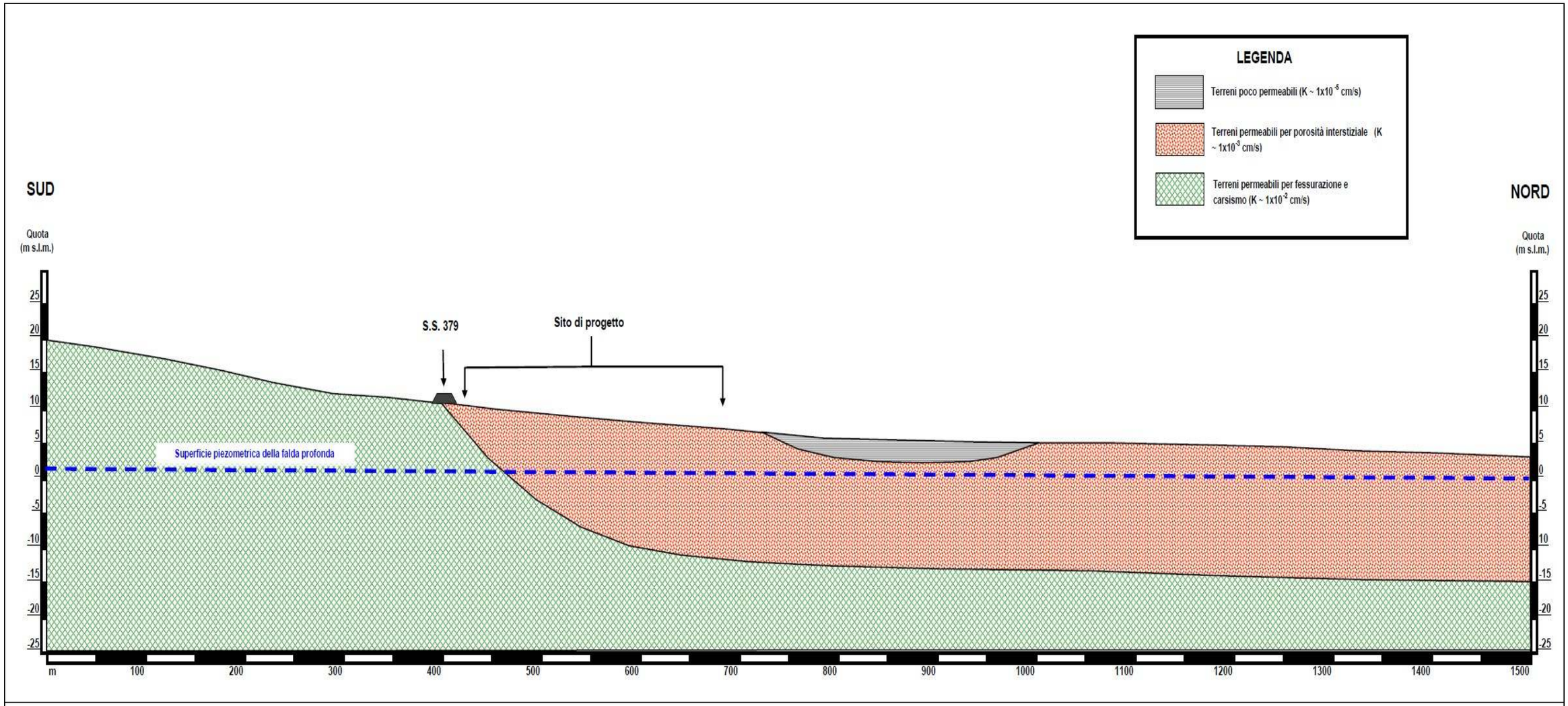

Fig. 11 – SEZIONE IDROGEOLOGICA.